



Year 7 Geography Curriculum map



My geography – Conducting an enquiry

Physical and human features of the UK

Introducing GIS

Liverpool as a major city- OS maps

The UK in Europe

North America – Describing maps

South America – Maps skills

Africa – Latitude and longitude


Oceania – Protecting ecosystems

Asia – Showing height on a map

Antarctica – The great explorers

Mapping Activity

***Term 1
Where
in the
World?***



Why study the weather?

Weathering and erosion

How do we measure the weather?

Hydrological cycle and types of rainfall

Weather forecasting


Factors that influence the climate

Extreme weather – Forest fires

Extreme weather - Tornadoes

Extreme weather - Flooding

***Term 2
Weather
and
climate?***



Drainage basins

Rivers – How they work

Rivers – Features

Mapping a river

Mapping a river

What is a coast?

Coastal management

What is a glacier?

Glacial features

Conflict in National Parks

***Term 3
How is
the
landscape
shaped?***




Year 8 Geography Curriculum map




Population Distribution-Where do people live around the world
Population Growth and structure- How and why is global population changing
Environmental Impact- What impact is population change having
Migration and diversity
Development- How is it measured
The Development Gap- HICs and LICs
Closing the gap- Strategies to help LICs
Fair Trade
Globalisation- An understanding of our changing world
Globalisation GIS

***Term 1
Introduction
to Human
Geography?***



Location and physical Geography of Japan
Urbanisation, living in a mega city
Tokyo – world's biggest city
Natural hazards
Structure of the earth, tectonic plates and GIS
Tectonic Hazards in Japan
Tsunami project GIS
Location and physical Geography of China
The population of China
One Child Policy
China's industrial growth
TNC'S

***Term 2
Asia a land
of contrasts
Japan v
China***



Location and physical geography of Africa.
Desertification and endangered species.
Tourism- The importance of tourism in LICs e.g. Kenya.
Impacts of tourism- Positive and negative.
Contrasting Development Africa and the World.
Focus on Nigeria.
Urbanisation- What is life like in an African city like Lagos.

Investigation- A look at the conflicts in Africa.

***Term 3
Challenges
and
opportunities
facing Africa***



Year 9 Geography Curriculum map



UK Physical Features- the upland areas, rivers, seas, islands.

Tourism- Importance to the UK

Snowdonia fieldtrip

Impacts of tourism in an upland glaciated region


Glaciation- How and when it affected the UK

Glacial processes and landforms

How Snowdonia's features were created.

Fieldwork project

Term 1
UK Physical
Environments
Glaciation



What are ecosystems?

Tropical Rainforests

Characteristics of Rainforests

Adaptation in the Rainforest

Rainforest services

Tribes in the Rainforest

Diversity issues in the Rainforest

How the Rainforests are being managed


Migration to a mega city

The growth of Rio De Janeiro

Opportunities and inequalities

Improving the Favelas

Term 2
Our diverse
planet



What are resources

The distribution of resources

Resources and Russia

The impact of industry

Chernobyl

UK Energy Insecurity

Climate Change the causes

The impacts of climate change

Coral Reefs – Maldives

Flooding - Bangladesh

Adaptation and mitigation

Term 3
Our changing
planet




Year 10 Geography Curriculum map



Ecosystems
Global ecosystems
Deciduous woodlands in the UK
Tropical rainforest, characteristics and adaptations
Deforestation in the Amazon
Sustainable management of rainforests
Hot deserts, characteristics and adaptations
Challenges and opportunities in the Western Desert
Desertification

***Term 1
Paper 1
The Living
World***



Natural hazards
Tectonic hazards
Volcanoes and earthquakes
Areas of contrasting wealth
Living with hazards
The 3 P's
Global atmospheric circulation
Tropical storms causes and effects
Typhoon Haiyan
Extreme weather in the UK, flooding
Climate change
Causes and effects of climate change
Managing climate change

***Term 2
Paper 1
The Challenge
of natural
hazards***



UK Physical Environments
River valleys
River processes
River landforms
Fieldwork – Grange Over Sands
The River Tees
Flooding - Boscastle
Flood management
Glacial processes
Glacial landforms
Land use in glaciated landscapes – Lake District
Tourism in glaciated regions

***Term 3
Paper 1
UK Physical
Landscapes***




Year 11 Geography Curriculum map




Urbanisation
Urbanisation in Rio
Urban Change
Urbanisation in the UK
Urbanisation in Liverpool
Urban regeneration
Urban sustainability

**Term 1
Paper 2
Urban issues
and challenges**



Development
The DTM
Uneven development
Reducing the development gap
Tourism in Kenya
Development of an NEE – Nigeria
Economic development in the UK

**Term 2
Paper 2
Changing
Economic
World**



Resource management and distribution
UK water patterns
UK food patterns
Global energy demands
Energy insecurity
Increasing energy supply
Fracking
Sustainable energy resources
Sustainable energy in Nepal

**Term 2
Paper 2
The challenge
of resource
management**




Year 11 2022-23 Geography Curriculum map



Global energy demands
Energy insecurity
Increasing energy supply
Fracking
Sustainable energy in Nepal


Development
The DTM
Uneven development
Reducing the development gap
Liverpool Fieldwork

**Term 2
Paper 2
Complete the
challenge of
resource
management
Start
Changing
economic
world**



Tourism in Kenya
Development of an NEE – Nigeria
Economic development in the UK
Revision Paper 1
UK Physical Landscapes
Hazards
Living World
Geographical skills

**Term 2
Paper 2
Changing
Economic
World**



Issue Evaluation Booklet
Revision Paper 2
Geographical Skills
Revision for Paper 1

**Term 3
Paper 2
The challenge
of resource
management**